

European Network on New Sensing Technologies for Air
Pollution Control and Environmental Sustainability –
EuNetAir - COST Action TD1105

INTERNATIONAL WG1-WG4 MEETING on
*New Sensing Technologies and Methods for Air-
Pollution Monitoring*

European Environment Agency - EEA
Copenhagen, Denmark, 3 - 4 October 2013

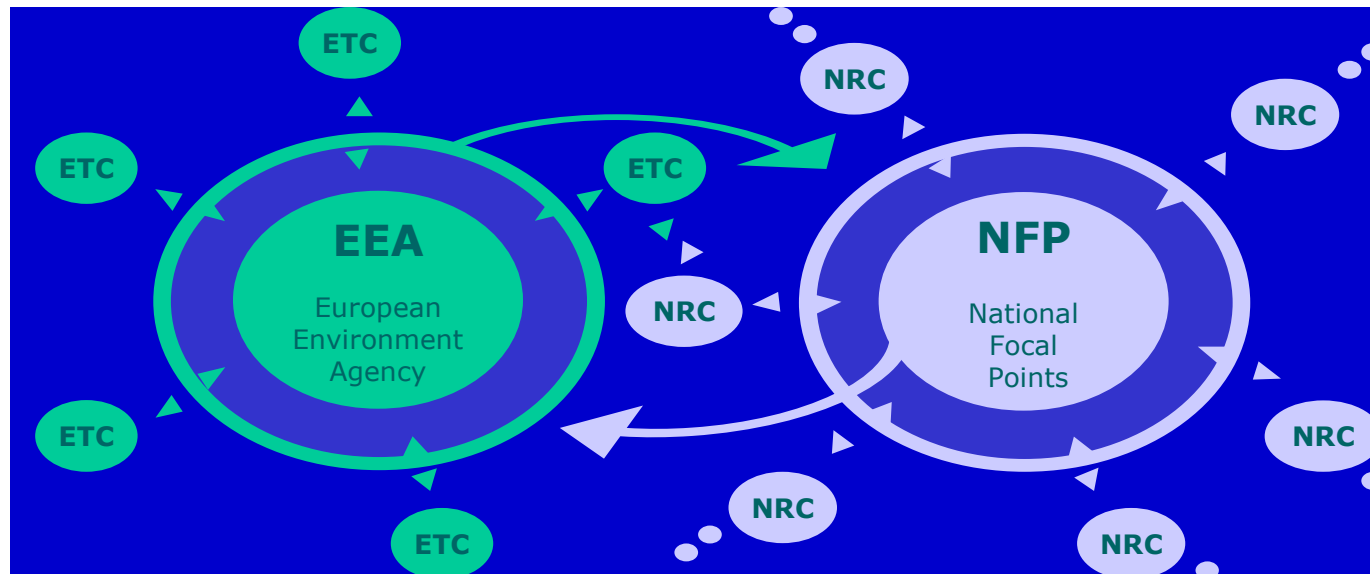
**ATTAINMENT STATUS OF AIR QUALITY
STANDARDS – An interactive way of finding
information on attainment**

Valentin Leonard Foltescu
European Environment Agency



EEA Activities

- Collect, process and disseminate air quality data
- Report on status, trends, indicators in air quality
- Support the development, implementation and evaluation of EU policies



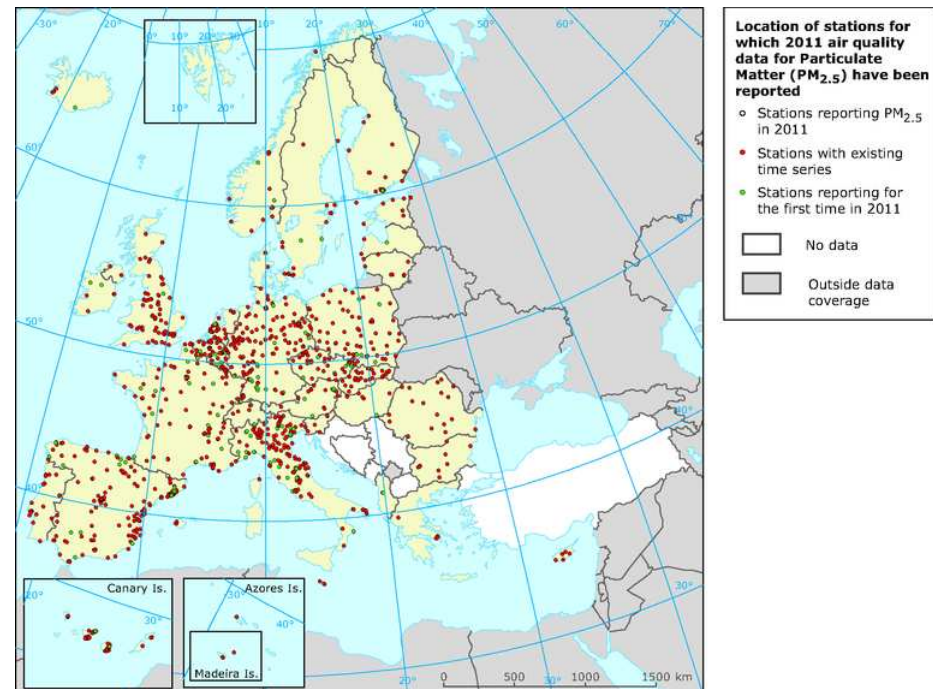
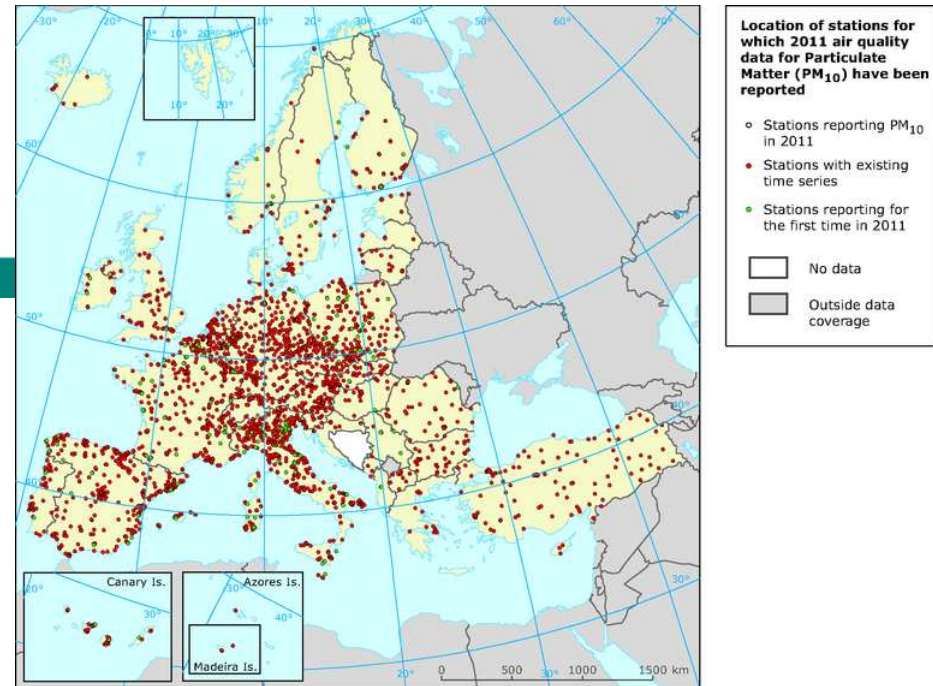
AirBase, the European air quality database

AirBase - a public air quality database containing air quality monitoring information for 38 participating countries throughout Europe – **officially reported data**

Currently 3000 (PM10) and 1083 (PM2.5) 2213 (O3) 3191 (NO2) stations...

Near real-time PM10, currently 1000 stations

PM10 and PM2.5 stations ->



AirBase data and interactive maps

Historical data and statistics available here:

<http://www.eea.europa.eu/data-and-maps/data/airbase-the-european-air-quality-database-7#tab-european-data>

Static maps (historical data) available here:

<http://www.eea.europa.eu/data-and-maps/figures/airbase-exchange-of-information-4>

Interactive maps (historical data) available here:

<http://www.eea.europa.eu/themes/air/air-quality/map/airbase/air-quality-statistics-at-reporting-stations>

Interactive maps (real-time data) available here:

<http://www.eea.europa.eu/themes/air/air-quality/map/real-time-map>



European Environment Agency



www.eea.europa.eu

<http://www.eea.europa.eu/themes/air>

